

MEMORANDUM

To: Nancy Hirsch, State Forests Division Chief
Mike Bordelon, Area Director
Marvin Brown, State Forester

From: Mike Totey, District Forester

CC: Rob Nall, Operations Coordinator

Date: July 22, 2009

Re: Minor Modification to the West Oregon District Implementation Plan


The West Oregon District Implementation Plan (IP) under the Northwest Oregon State Forests Management Plan (FMP) was approved March 2003. The FMP provides for minor modifications as approved by the District Forester. Minor modifications are any modifications to the approved document that do not meet the definition of a major modification included in the approved IP document. The modification herein is less than 25% of the total harvest level and therefore qualifies as a minor modification.

The district analysis of the Harvest and Habitat Model Project and conditions on the district indicated that an adjustment to the mixture of regeneration and partial cut harvests would be needed to most efficiently and effectively meet FMP goals and objectives. The modified IP harvest level shown in the table below better reflects the results of the district analysis and the current stand conditions on the district.

The following minor modification to the West Oregon District Implementation Plan are approved, effective July 22, 2009. Modify Table 6-5 to reflect the new harvest levels.

<u>Activity</u>	<u>Original IP Harvest Level</u>	<u>Modified IP Harvest Level</u>
Partial Cut	700 - 1,100 acres	500 - 720 acres
Clearcut	70 - 110 acres	200 - 250 acres

The department is continuing its IP Revision Process following the guidance provided by the State Forester. The district's participation in this process will contribute to better decisions about the FMP and the future harvest levels.



Mike Totey, District Forester

7/22/09

Date

MEMORANDUM

To: Nancy Hirsch, State Forests Program Director
Mike Bordelon, Area Director
Marvin Brown, State Forester

From: Steve Laam, District Forester

CC: Rob Nall, Operations Coordinator
Todd Reinwald, Forest Planning Coordinator

Date: August 2, 2007

Re: Minor Modification to the West Oregon District Implementation Plan

The West Oregon District Implementation Plan (IP) under the Northwest Oregon State Forests Management Plan (FMP) was approved in March 2003. The FMP provides for minor modifications as approved by the District Forester. Minor modifications are any modification to the approved document that do not meet the definition of a major modification included in the approved IP document. The modification herein is less than 25% of the total harvest level and therefore qualifies as a minor modification.

The district analysis of the Harvest and Habitat Model Project and conditions on the district indicated that an adjustment to the mixture of regeneration and partial cut harvests would be needed to most efficiently and effectively meet FMP goals and objectives. The modified IP harvest level shown in the table below better reflects the results of the district analysis and the current stand conditions on the district.

The following minor modifications to the West Oregon District Implementation Plan are approved, effective June 25, 2007. Modify Table 6-5 to reflect the new harvest levels.

<u>Activity</u>	<u>Original IP Harvest Level</u>	<u>Modified IP Harvest Level</u>
Partial Cut	700 – 1,100 acres	550 – 720 acres
Clearcut	70 – 110 acres	200 – 250 acres

The department is continuing its IP Revision Process following the guidance provided by the State Forester. The district's participation in this process will contribute to better decisions about the FMP and the future harvest levels.

Steve Laam, District Forester

Date

MEMORANDUM

To: Nancy Hirsch, State Forests Division Chief
Mike Cafferata, State Forests Division Deputy Chief
Mike Bordelon, Area Director
Marvin Brown, State Forester

From: Mike Totey, District Forester

CC: Rob Nall, Operations Coordinator

Date: February 22, 2010

Re: Minor Modification to the West Oregon District Implementation Plan

The West Oregon District Implementation Plan (IP) under the Northwest Oregon State Forests Management Plan (FMP) was approved March 2003. The FMP provides for minor modifications as approved by the District Forester. Minor modifications are any modifications to the approved document that do not meet the definition of a major modification included in the approved IP document. The modification herein is less than 25% of the total harvest level and therefore qualifies as a minor modification. This modification also addresses a small revision to the district landscape design

Harvest Levels

The district analysis of the Harvest and Habitat Model Project and conditions on the district indicated that an adjustment to the mixture of regeneration and partial cut harvests would be need to most efficiently and effectively meet FMP goals and objectives. The modified IP harvest levels shown in the table below better reflects the results of the district analysis and the current stand conditions on the district.


<u>Activity</u>	<u>Original IP Harvest Level</u>	<u>Modified IP Harvest Level</u>
Partial Cut	700 – 1,100 acres	400 -720 acres
Clearcut	70 – 110 acres	185 – 250 acres

Landscape Design

The district's preliminary work on the Black Goat harvest operation indicates that the district's landscape design will be more effective by making the following changes (also see Exhibit A):

- Area I – Change 5 acres of OFS to Desired Future Condition General
 - Area II – Change 5 acres of Desired Future Condition OFS to General
- Area II has already been placed on a pathway to complex structure through a previous partial cut and underplanting.

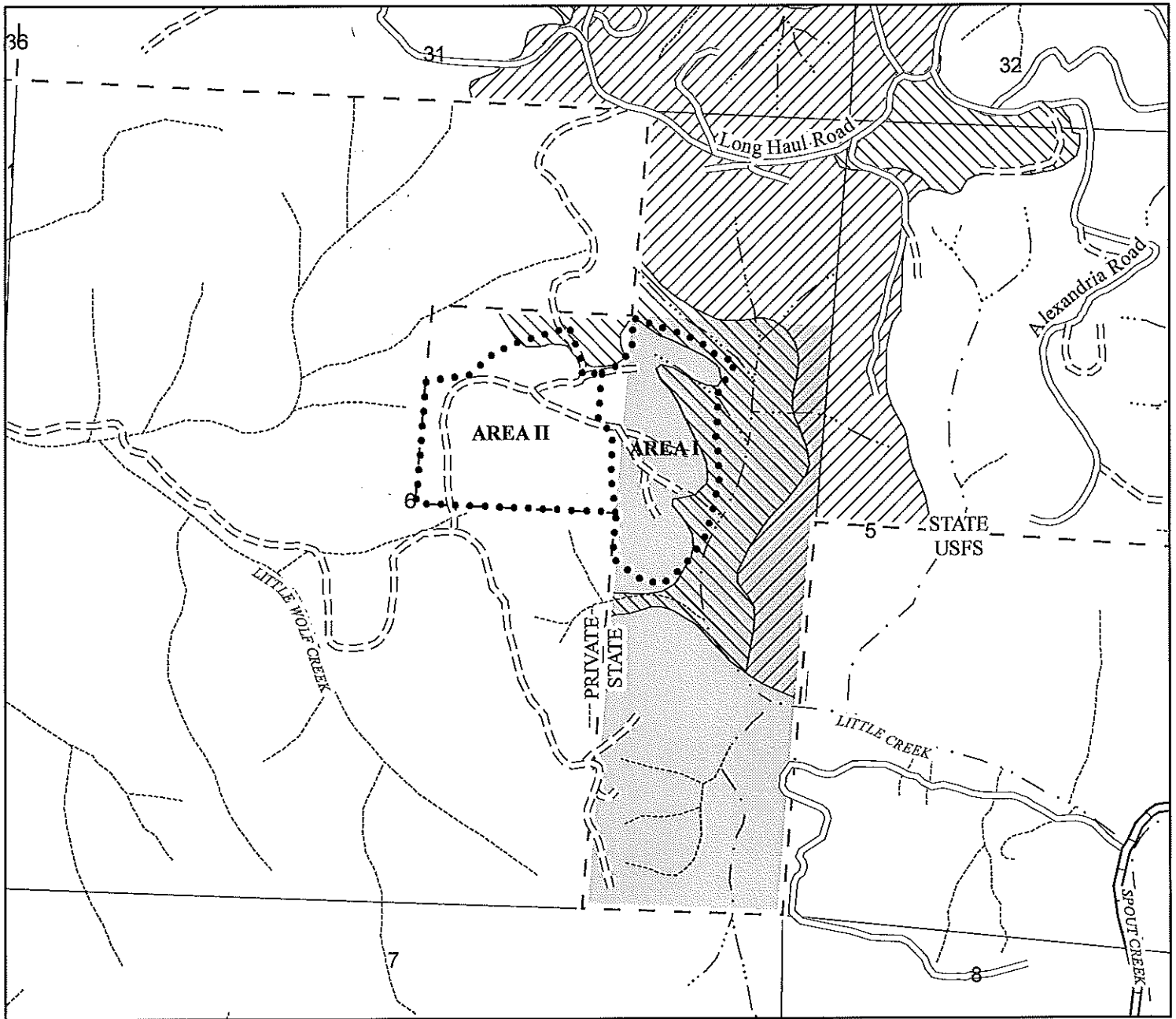
These minor modifications to the West Oregon District Implementation Plan are approved, effective February 11, 2010. Modify Table 6-5 to reflect the new harvest levels and the Landscape Design map to reflect the changes in Exhibit A.



Mike Totey, District Forester

2-22-10

Date



BLACK GOAT

FY 2011 AOP
 WEST OREGON DISTRICT
 ATTACHMENT B : DESIRED FUTURE CONDITION
 PORTIONS OF SECTIONS 20, 26, 27, 29 & 35
 T11S, R8W, W.M. & SECTION 6, T12S, R8W, W.M.
 LINCOLN COUNTY, OREGON

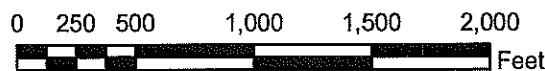


DFCC Legend

- ● ● Timber Sale Boundary
- ▬ Highway
- ▬▬ County Road
- ▬▬▬ Surfaced Road
- ▬▬▬▬ Unsurfaced Road
- · · Type F Stream
- · · · · Type N Stream
- · · · · · · · · · Unknown Stream
- State Forest Property Boundary
- ▨ Future Condition LYR
- ▩ Future Condition OFS
- ▤ Common School Land

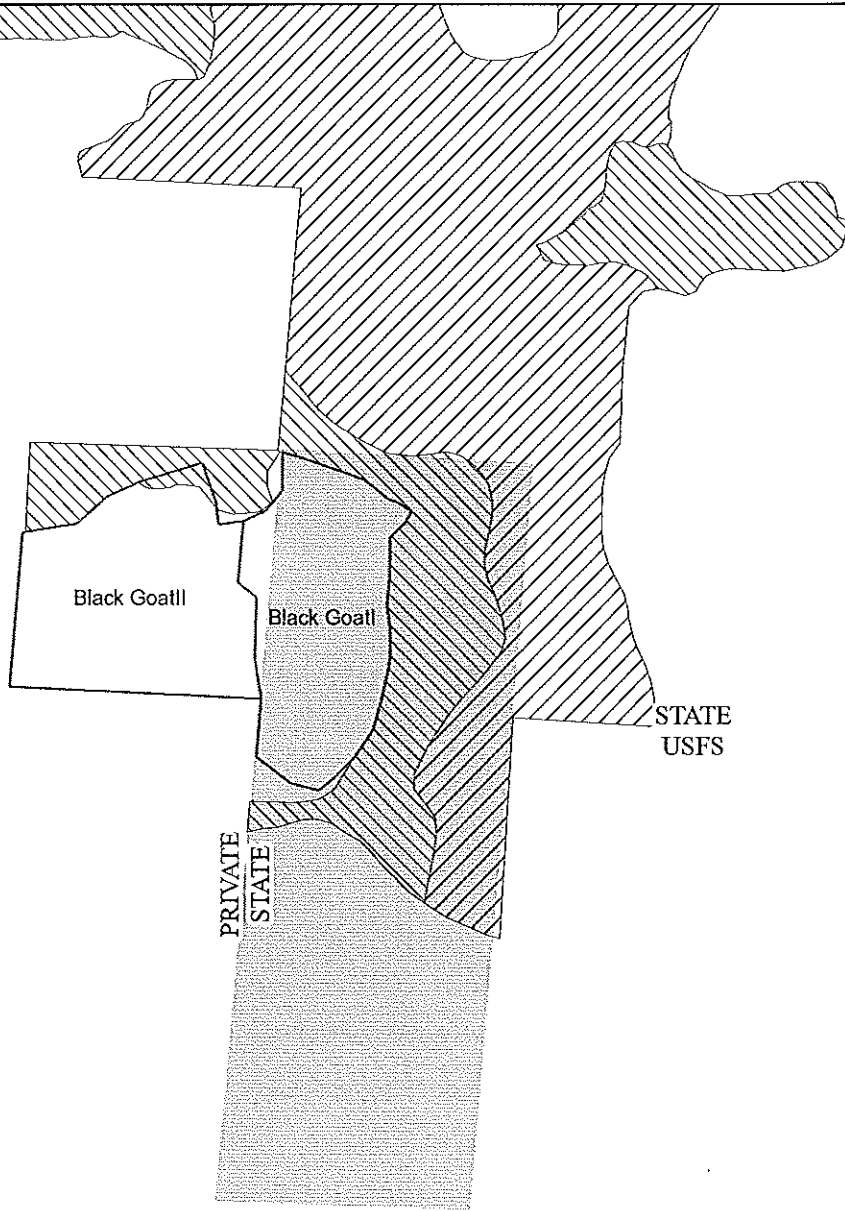
This product is for informational use
 and may not have been prepared for
 or be suitable for legal, engineering
 or surveying purposes.

1 inch equals 1,000 feet



APPROXIMATE NET ACRES

AREA I	23 ACRES (MC)
AREA II	26 ACRES (PC)
AREA III	12 ACRES (RC)
AREA IV	3 ACRES (RC)
AREA V	75 ACRES (PC)
AREA VI	23 ACRES (PC)
TOTAL	23 ACRES (MC)
TOTAL	15 ACRES (RC)
TOTAL	124 ACRES (PC)



BLACK GOAT

FY 2011 AOP
 WEST OREGON DISTRICT
 PROPOSED DFCC CHANGE
 PORTIONS OF SECTIONS 20, 26, 27, 29 & 35
 T11S, R8W, W.M. & SECTION 6, T12S, R8W, W.M.
 LINCOLN COUNTY, OREGON

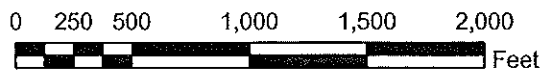


DFCC Legend

- State Forest Property Boundary
- 2011_sale_areas
- Proposed_dfcc
- DFCC
- ▨ LYR
- ▧ OFS
- ▩ Common School Land

This product is for informational use
 and may not have been prepared for
 or be suitable for legal, engineering
 or surveying purposes.

1 inch equals 1,000 feet



APPROXIMATE NET ACRES

AREA I	23 ACRES (MC)
AREA II	26 ACRES (PC)
AREA III	12 ACRES (RC)
AREA IV	3 ACRES (RC)
AREA V	75 ACRES (PC)
AREA VI	23 ACRES (PC)
TOTAL	23 ACRES (MC)
TOTAL	15 ACRES (RC)
TOTAL	124 ACRES (PC)