


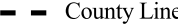



2009 ANNUAL OPERATIONS PLAN VICINITY MAP

This product is for informational use and may not have been prepared for or be suitable for legal, engineering or surveying purposes. Users of this information should review or consult the primary data and information sources to ascertain the usability of the information

Legend

-  Sale Area
-  Towns
-  Highways
-  County Line
-  State Forest Property Boundary



Scale
1 : 158,400
1 inch = 2.5 miles

