

**Ocean View Thin Timber Sale
-- Vicinity --
FY 09 Sale Plan
Coos District**

Portions of Sections 19, 21, 22, 30, 34 and 35,
T22, R11W, W.M.
Douglas County, Oregon

Portions of Sections 3, 4, 9, 10 and 29,
T23S, R11W, Sections 5 and 6, T24S, R11W,
Section 1, T24S, R12W, W.M.
Coos County, Oregon

1.5 0 1.5 Miles



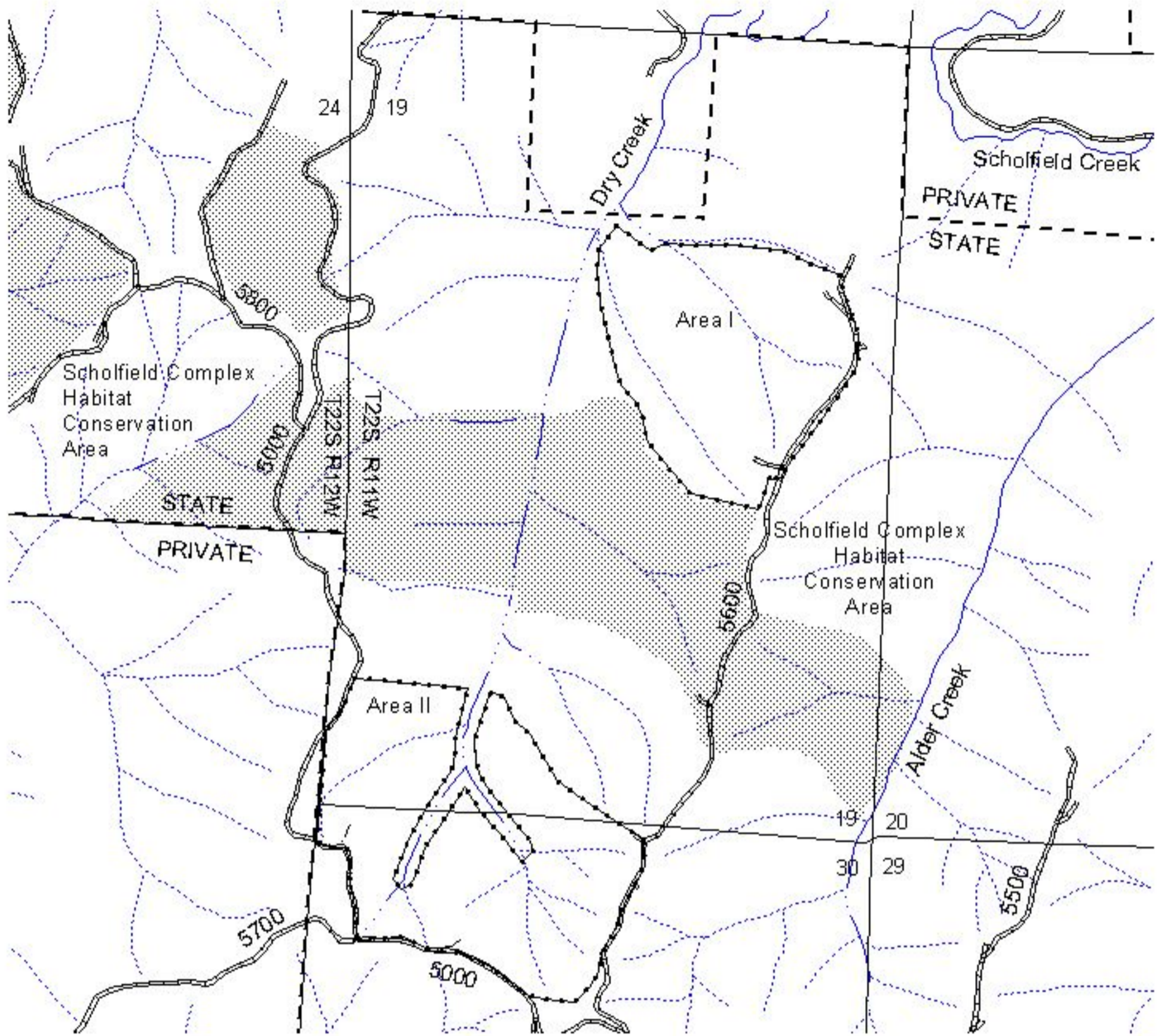
1" = 1.5 miles

Sale Area	Harvest Type	Net Acres
1	Partial Cut	41
2	Partial Cut	41
3	Partial Cut	50
4	Partial Cut	10
5	Partial Cut	20
6	Partial Cut	83
7	Partial Cut	32
8	Partial Cut	16
9	Partial Cut	34
10	Partial Cut	47
11	Partial Cut	19

Approximate Total Net Acres 393

Coos District GIS
12/11/07

This product is for informational use and
may not have been prepared for, or suitable
for legal, or surveying purposes.




- Timber Sale Boundary
- Existing Roads
- New Road Construction
- County Line
- Elliott State Forest Boundary
- Section Line
- Type F Streams
- Type N Streams
- Unclassified Streams
- Marbled Murrelet Management Area
- Habitat Conservation Area

**Ocean View Thin Timber Sale
-- Key Resources --
FY 09 Sale Plan
Coos District**

Portions of Sections 19 and 30
T22, R11W, W.M.
Douglas County, Oregon



1000 0 1000 Feet



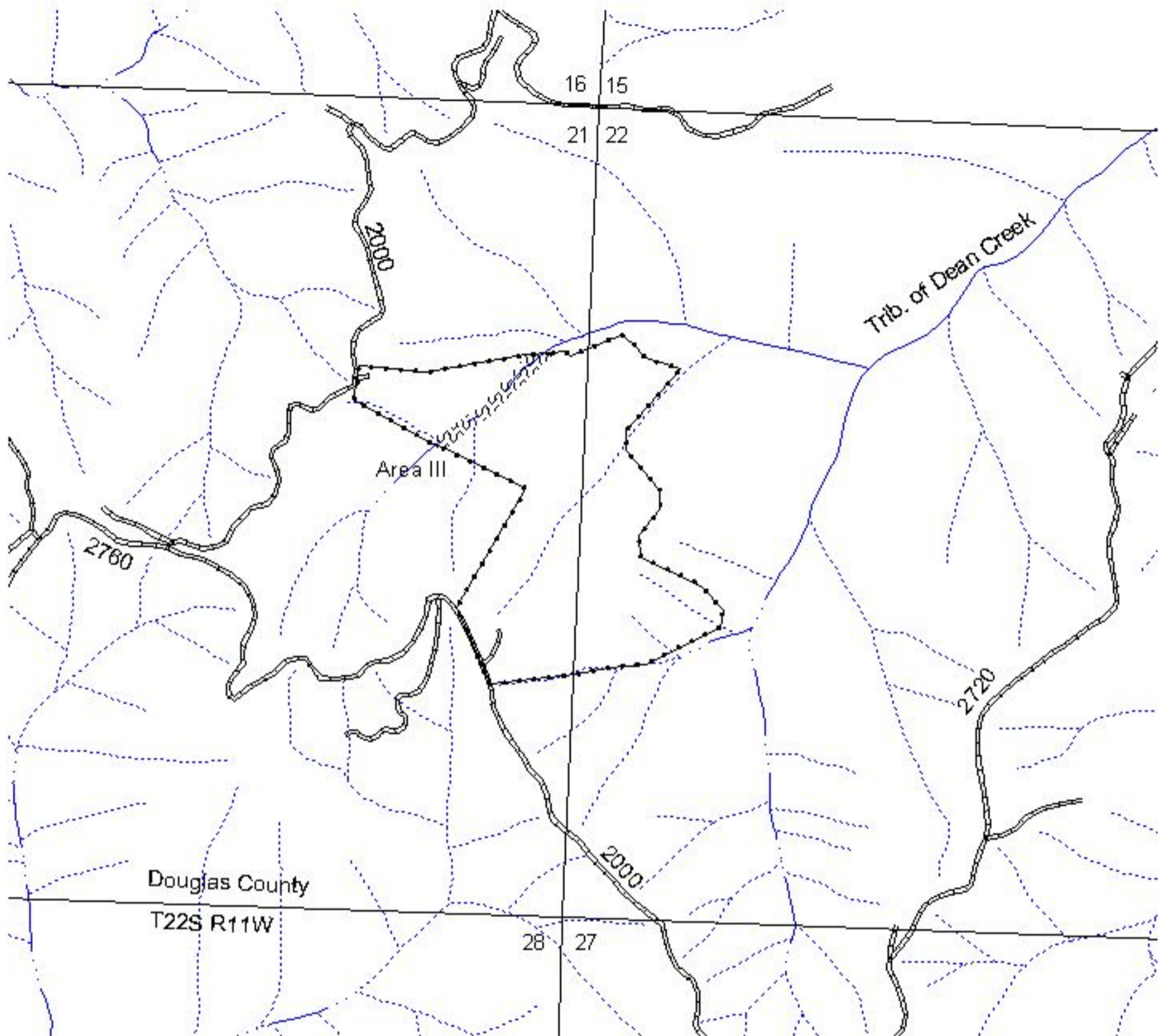
1" = 1000'

Sale Area	Harvest Type	Net Acres
1	Partial Cut	41
2	Partial Cut	41
3	Partial Cut	50
4	Partial Cut	10
5	Partial Cut	20
6	Partial Cut	83
7	Partial Cut	32
8	Partial Cut	16
9	Partial Cut	34
10	Partial Cut	47
11	Partial Cut	19

Approximate Total Net Acres 393

Coos District GIS
12/11/07

This product is for informational use and
may not have been prepared for, or suitable
for legal, or surveying purposes.



- Timber Sale Boundary
- Existing Roads
- New Road Construction
- County Line
- Elliott State Forest Boundary
- Section Line
- Type F Streams
- Type N Streams
- Unclassified Streams
- Marbled Murrelet Management Area
- Habitat Conservation Area
- Stream Buffer

**Ocean View Thin Timber Sale
-- Key Resources --
FY 09 Sale Plan
Coos District**

Portions of Sections 21 and 22
T22, R11W, W.M.
Douglas County, Oregon



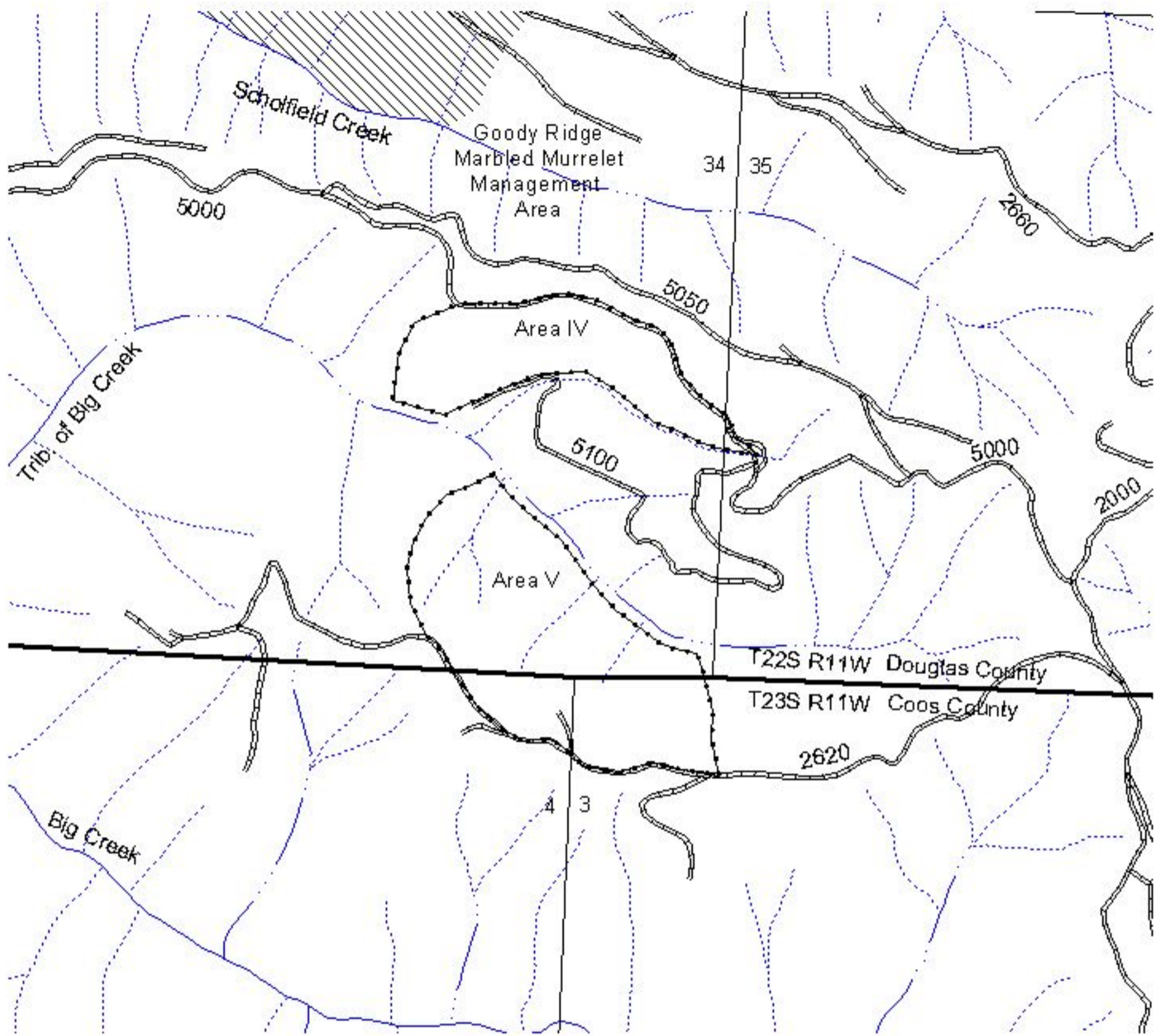
1" = 1000'

Sale Area	Harvest Type	Net Acres
1	Partial Cut	41
2	Partial Cut	41
3	Partial Cut	50
4	Partial Cut	10
5	Partial Cut	20
6	Partial Cut	83
7	Partial Cut	32
8	Partial Cut	16
9	Partial Cut	34
10	Partial Cut	47
11	Partial Cut	19

Approximate Total Net Acres 393

Coos District GIS
12/11/07

This product is for informational use and
may not have been prepared for, or suitable
for legal, or surveying purposes.



- Timber Sale Boundary
- Existing Roads
- New Road Construction
- County Line
- Elliott State Forest Boundary
- Section Line
- Type F Streams
- Type N Streams
- Unclassified Streams
- Marbled Murrelet Management Area
- Habitat Conservation Area

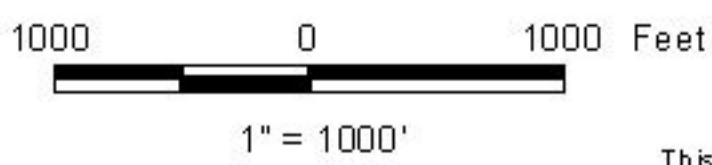


**Ocean View Thin Timber Sale
-- Key Resources --
FY 09 Sale Plan
Coos District**

Portions of Sections 34 and 35
T22, R11W, W.M.
Douglas County, Oregon
Portions of Sections 3 and 4
T23S, R11W, W.M.
Coos County, Oregon

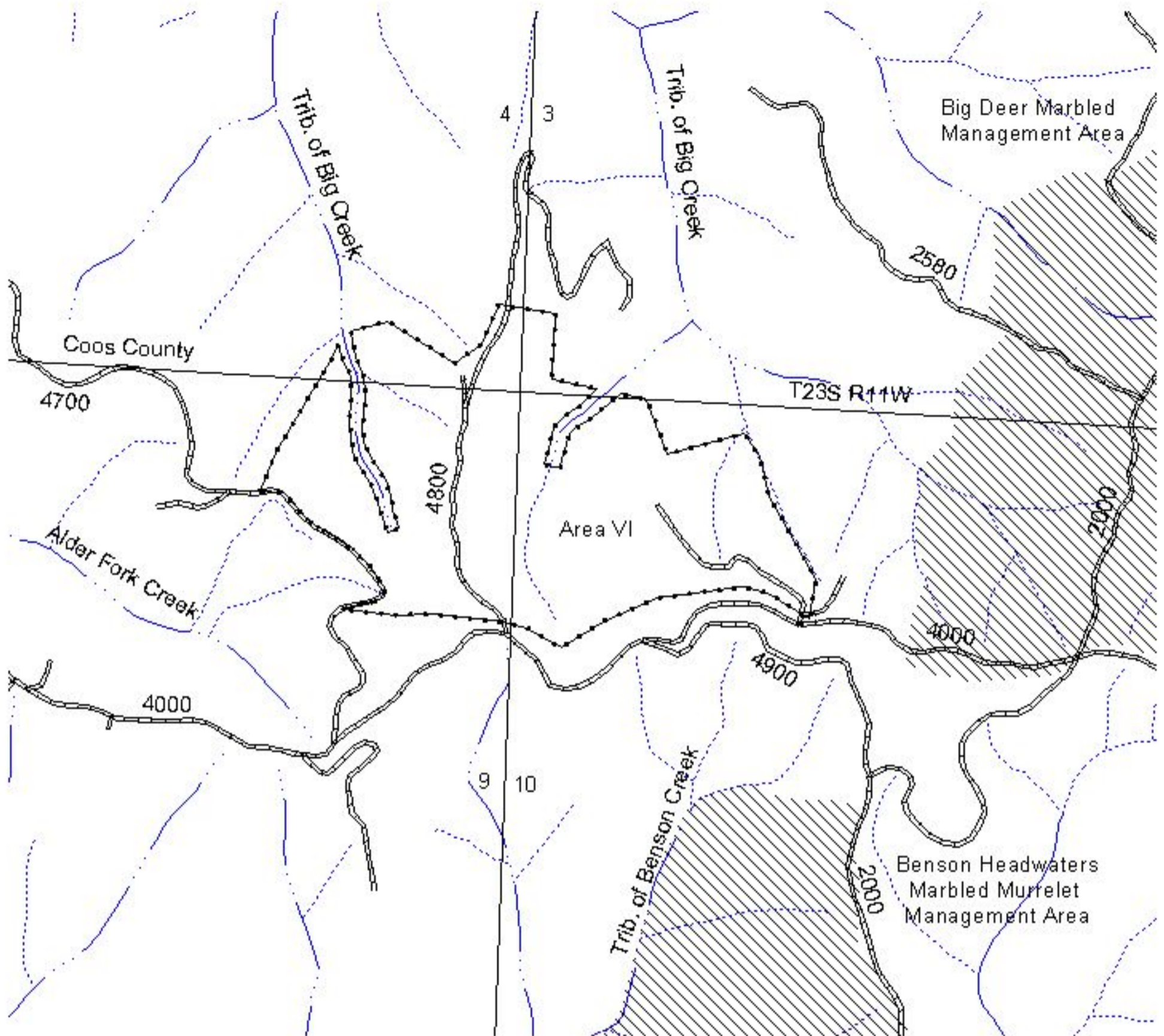
Sale Area	Harvest Type	Net Acres
1	Partial Cut	41
2	Partial Cut	41
3	Partial Cut	50
4	Partial Cut	10
5	Partial Cut	20
6	Partial Cut	83
7	Partial Cut	32
8	Partial Cut	16
9	Partial Cut	34
10	Partial Cut	47
11	Partial Cut	19

Approximate Total Net Acres 393



Coos District GIS
12/17/07

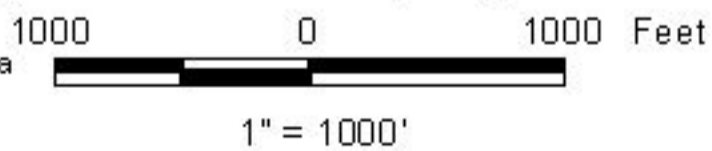
This product is for informational use and may not have been prepared for, or suitable for legal, or surveying purposes.



- Timber Sale Boundary
- Existing Roads
- New Road Construction
- County Line
- Elliott State Forest Boundary
- Section Line
- Type F Streams
- Type N Streams
- Unclassified Streams
- Marbled Murrelet Management Area
- Habitat Conservation Area

**Ocean View Thin Timber Sale
-- Key Resources --
FY 09 Sale Plan
Coos District**

Portions of Sections 3, 4, 9 and 10
T23S, R11W, W.M.
Coos County, Oregon

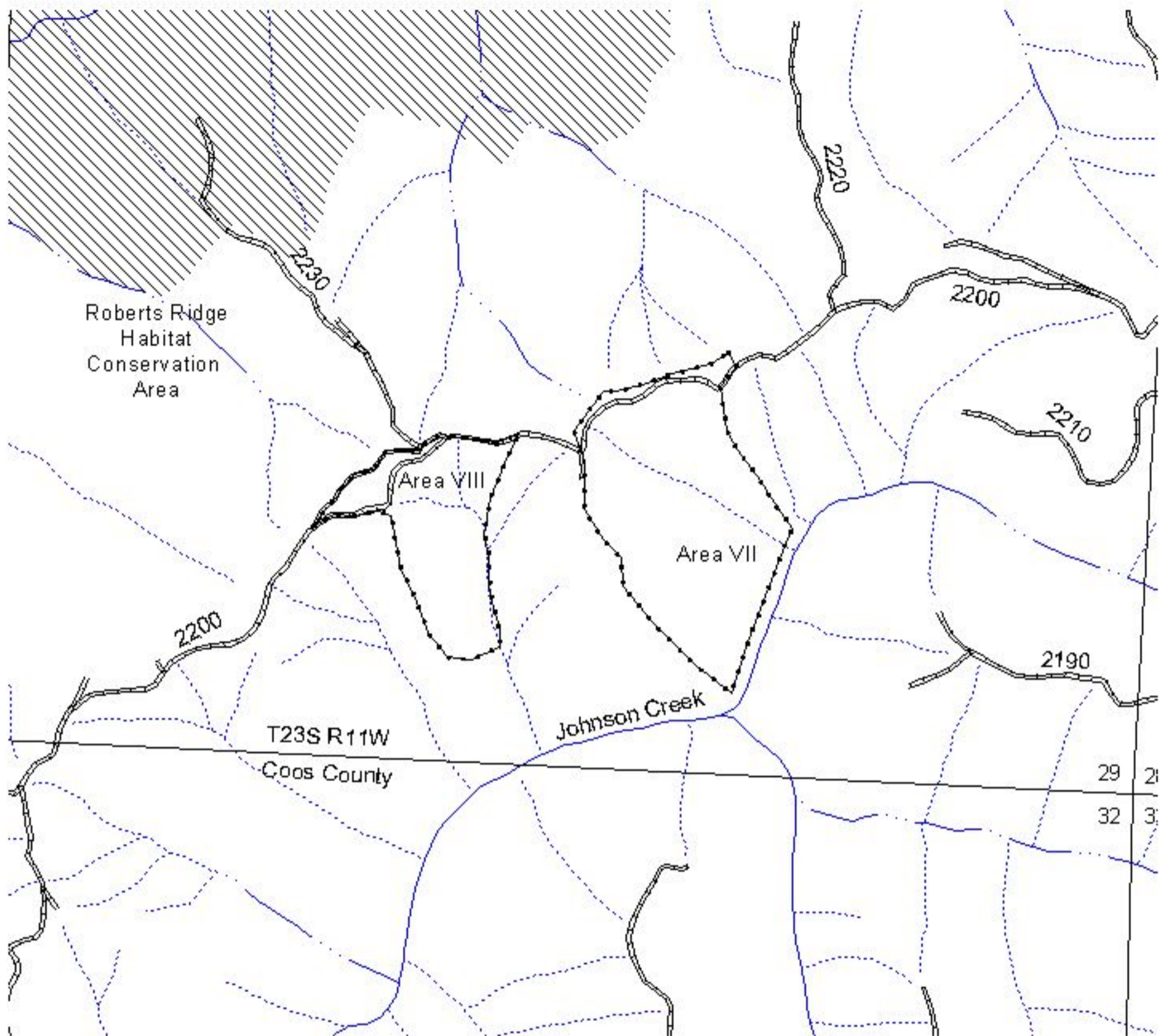


Sale Area	Harvest Type	Net Acres
1	Partial Cut	41
2	Partial Cut	41
3	Partial Cut	50
4	Partial Cut	10
5	Partial Cut	20
6	Partial Cut	83
7	Partial Cut	32
8	Partial Cut	16
9	Partial Cut	34
10	Partial Cut	47
11	Partial Cut	19

Approximate Total Net Acres 393

Coos District GIS
12/17/07

This product is for informational use and may not have been prepared for, or suitable for legal, or surveying purposes.



- Timber Sale Boundary
- Existing Roads
- New Road Construction
- County Line
- Elliott State Forest Boundary
- Section Line
- Type F Streams
- Type N Streams
- Unclassified Streams
- Marbled Murrelet Management Area
- Habitat Conservation Area

**Ocean View Thin Timber Sale
-- Key Resources --
FY 09 Sale Plan
Coos District**

Portions of Section 29
T23S, R11W, W.M.
Coos County, Oregon



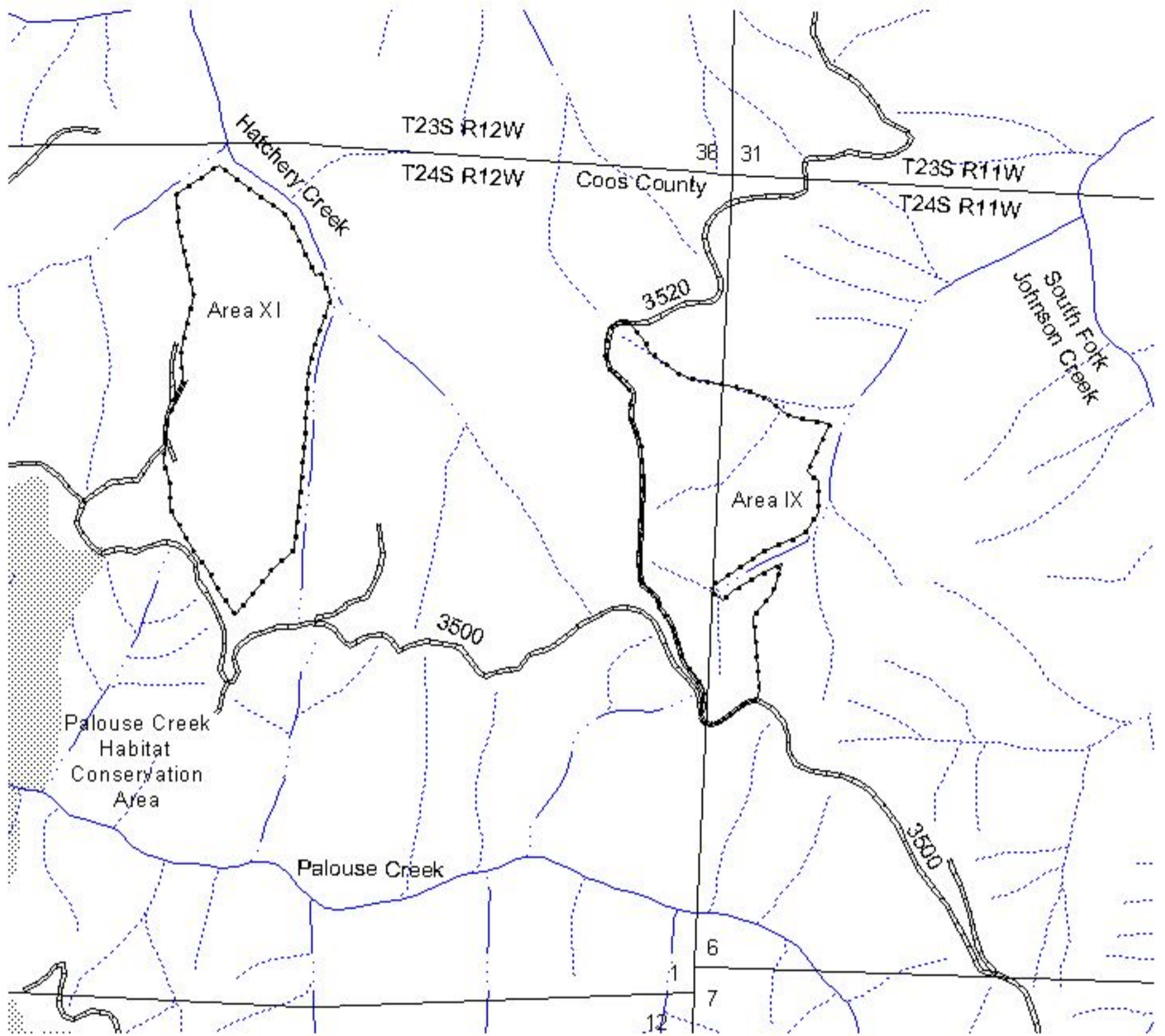
1" = 1000'

Sale Area	Harvest Type	Net Acres
1	Partial Cut	41
2	Partial Cut	41
3	Partial Cut	50
4	Partial Cut	10
5	Partial Cut	20
6	Partial Cut	83
7	Partial Cut	32
8	Partial Cut	16
9	Partial Cut	34
10	Partial Cut	47
11	Partial Cut	19

Approximate Total Net Acres 393

Coos District GIS
12/17/07

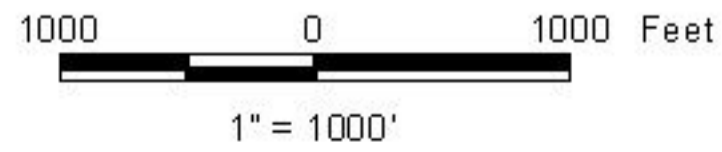
This product is for informational use and
may not have been prepared for, or suitable
for legal, or surveying purposes.



- Timber Sale Boundary
- Existing Roads
- New Road Construction
- County Line
- Elliott State Forest Boundary
- Section Lines
- Type F Streams
- Type N Streams
- Unclassified Streams
- Marbled Murrelet Management Area
- Habitat Conservation Area

Ocean View Thin Timber Sale
-- Key Resources --
FY 09 Sale Plan
Coos District

Portions of Section 6
 T24S, R11W, W.M.
 Portions of Section 1
 T24S, R12W, W.M.
 Coos County, Oregon

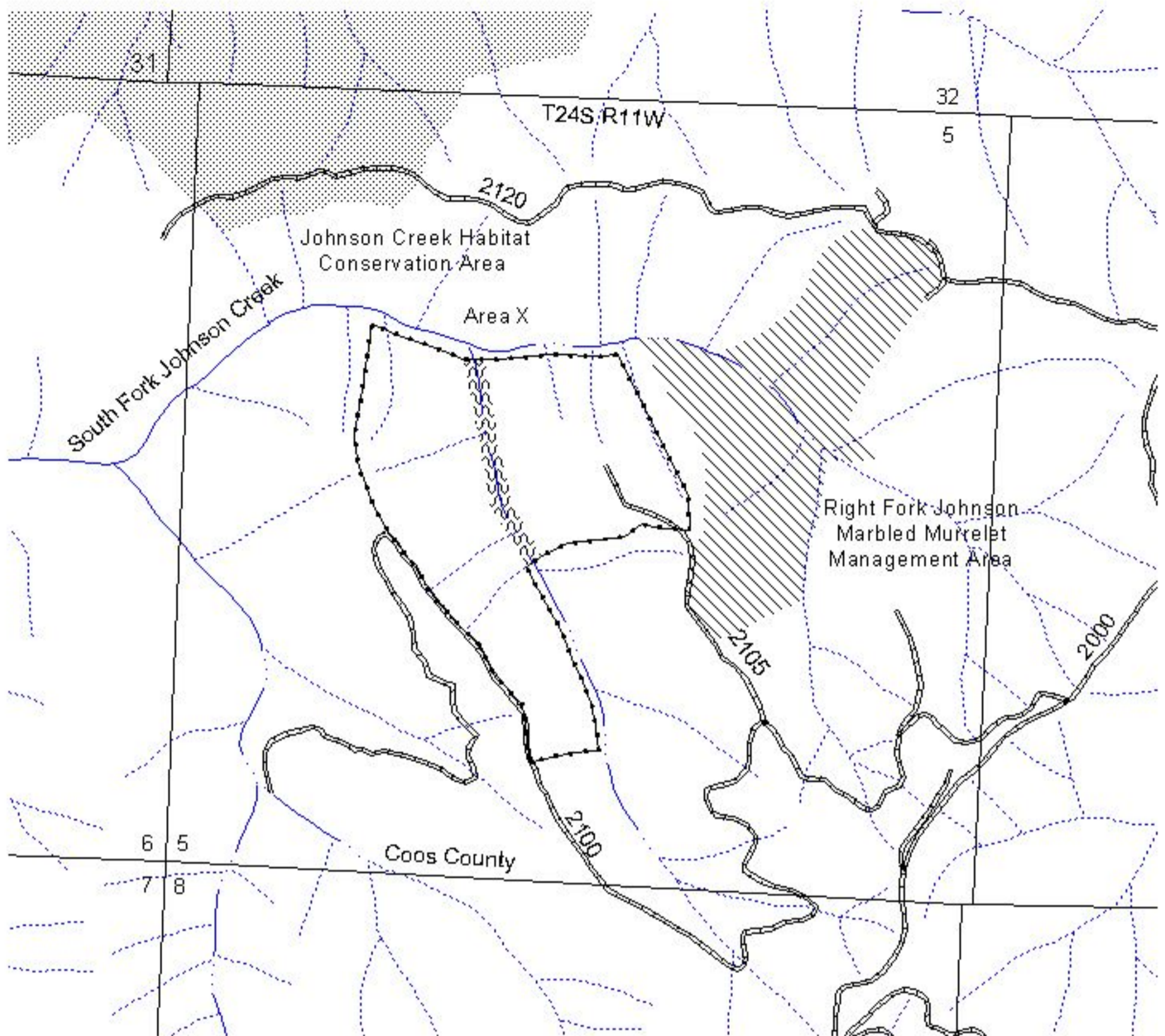


Sale Area	Harvest Type	Net Acres
1	Partial Cut	41
2	Partial Cut	41
3	Partial Cut	50
4	Partial Cut	10
5	Partial Cut	20
6	Partial Cut	83
7	Partial Cut	32
8	Partial Cut	16
9	Partial Cut	34
10	Partial Cut	47
11	Partial Cut	19

Approximate Total Net Acres 393

Coos District GIS
 12/17/07

This product is for informational use and may not have been prepared for, or suitable for legal, or surveying purposes.



- Timber Sale Boundary
- Existing Roads
- New Road Construction
- County Line
- Elliott State Forest Boundary
- Section Line
- Type F Streams
- Type N Streams
- Unclassified Streams
- Marbled Murrelet Management Area
- Habitat Conservation Area
- Stream Buffer

**Ocean View Thin Timber Sale
-- Key Resources --
FY 09 Sale Plan
Coos District**

Portions of Section 5
T24S, R11W, W.M.
Coos County, Oregon



1" = 1000'

Sale Area	Harvest Type	Net Acres
1	Partial Cut	41
2	Partial Cut	41
3	Partial Cut	50
4	Partial Cut	10
5	Partial Cut	20
6	Partial Cut	83
7	Partial Cut	32
8	Partial Cut	16
9	Partial Cut	34
10	Partial Cut	47
11	Partial Cut	19

Approximate Total Net Acres 393

Coos District GIS
12/17/07

This product is for informational use and
may not have been prepared for, or suitable
for legal, or surveying purposes.